PLANTA DE LOCALIZAÇÃO
ESCALA 1/7500





ESTACA	COTA ATERRO	COTA PROJETO	COTA TERRENO
0+0.00	0.00	747.11	747.11
0+5	0.15	746.78	746.93
0+10	0.08	746.81	746.81
0+15	0.00	746.84	746.89
0+20	0.00	746.87	746.87
0+25	0.00	746.84	746.79
0+30	0.13	746.81	746.69
0+35	0.00	746.78	746.53
0+40	0.00	746.75	746.46



ESTACA	COTA ATERRO	COTA PROJETO	COTA TERRENO
0+40	0.00	746.43	746.43
0+45	0.00	746.27	746.30
0+50	0.04	746.30	746.16
0+55	0.10	746.33	746.24
0+60	0.07	746.36	746.20
0+65	0.10	746.39	746.18
0+70	0.13	746.43	746.17
0+75	0.16	746.46	746.09
0+80	0.16	746.49	746.00
0+85	0.16	746.52	745.91



ESTACA	COTA ATERRO	COTA PROJETO	COTA TERRENO
0+85	0.00	746.54	746.50
0+90	0.01	746.54	746.28
0+95	0.17	746.54	746.21
1+00	0.27	746.48	746.21
1+05	0.19	746.51	746.32
1+10	0.15	746.54	746.39
1+15	0.31	746.51	746.20
1+20	0.43	746.48	746.05
1+25	0.19	746.45	746.25
1+30	0.02	746.42	746.40



ESTACA	COTA ATERRO	COTA PROJETO	COTA TERRENO
1+30	0.00	746.47	746.47
1+35	0.19	746.53	746.68
1+40	0.06	746.56	746.50
1+45	0.06	746.59	746.53
1+50	0.07	746.62	746.54
1+55	0.14	746.65	746.51
1+60	0.22	746.68	746.46
1+65	0.26	746.71	746.45
1+70	0.24	746.74	746.50
1+75	0.18	746.77	746.59



ESTACA	COTA ATERRO	COTA PROJETO	COTA TERRENO
1+80	0.00	746.80	746.80
1+85	0.00	746.83	746.83
1+90	0.00	746.86	746.86
1+95	0.00	746.89	746.89
2+00	0.00	746.92	746.92
2+05	0.00	746.95	746.95
2+10	0.00	746.98	746.98
2+15	0.00	747.01	747.01
2+20	0.00	747.04	747.04
2+25	0.00	747.07	747.07



ESTACA	COTA ATERRO	COTA PROJETO	COTA TERRENO
2+30	0.00	747.10	747.10
2+35	0.00	747.13	747.13
2+40	0.00	747.16	747.16
2+45	0.00	747.19	747.19
2+50	0.00	747.22	747.22
2+55	0.00	747.25	747.25
2+60	0.00	747.28	747.28
2+65	0.00	747.31	747.31
2+70	0.00	747.34	747.34
2+75	0.00	747.37	747.37

ESTACA	COTA ATERRO	COTA PROJETO	COTA TERRENO
2+80	0.00	747.40	747.40
2+85	0.00	747.43	747.43
2+90	0.00	747.46	747.46
2+95	0.00	747.49	747.49
3+00	0.00	747.52	747.52
3+05	0.00	747.55	747.55
3+10	0.00	747.58	747.58
3+15	0.00	747.61	747.61
3+20	0.00	747.64	747.64
3+25	0.00	747.67	747.67

ESTACA	COTA ATERRO	COTA PROJETO	COTA TERRENO
3+30	0.00	747.70	747.70
3+35	0.00	747.73	747.73
3+40	0.00	747.76	747.76
3+45	0.00	747.79	747.79
3+50	0.00	747.82	747.82
3+55	0.00	747.85	747.85
3+60	0.00	747.88	747.88
3+65	0.00	747.91	747.91
3+70	0.00	747.94	747.94
3+75	0.00	747.97	747.97

ESTACA	COTA ATERRO	COTA PROJETO	COTA TERRENO
3+80	0.00	748.00	748.00
3+85	0.00	748.03	748.03
3+90	0.00	748.06	748.06
3+95	0.00	748.09	748.09
4+00	0.00	748.12	748.12
4+05	0.00	748.15	748.15
4+10	0.00	748.18	748.18
4+15	0.00	748.21	748.21
4+20	0.00	748.24	748.24
4+25	0.00	748.27	748.27

ESTACA	COTA ATERRO	COTA PROJETO	COTA TERRENO
4+30	0.00	748.30	748.30
4+35	0.00	748.33	748.33
4+40	0.00	748.36	748.36
4+45	0.00	748.39	748.39
4+50	0.00	748.42	748.42
4+55	0.00	748.45	748.45
4+60	0.00	748.48	748.48
4+65	0.00	748.51	748.51
4+70	0.00	748.54	748.54
4+75	0.00	748.57	748.57

ESTACA	COTA ATERRO	COTA PROJETO	COTA TERRENO
4+80	0.00	748.60	748.60
4+85	0.00	748.63	748.63
4+90	0.00	748.66	748.66
4+95	0.00	748.69	748.69
5+00	0.00	748.72	748.72
5+05	0.00	748.75	748.75
5+10	0.00	748.78	748.78
5+15	0.00	748.81	748.81
5+20	0.00	748.84	748.84
5+25	0.00	748.87	748.87

ESTACA	COTA ATERRO	COTA PROJETO	COTA TERRENO
5+30	0.00	748.90	748.90
5+35	0.00	748.93	748.93
5+40	0.00	748.96	748.96
5+45	0.00	748.99	748.99
5+50	0.00	749.02	749.02
5+55	0.00	749.05	749.05
5+60	0.00	749.08	749.08
5+65	0.00	749.11	749.11
5+70	0.00	749.14	749.14
5+75	0.00	749.17	749.17

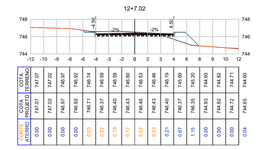

ESTACA	COTA ATERRO	COTA PROJETO	COTA TERRENO
5+80	0.00	747.42	747.42
5+85	0.00	747.45	747.45
5+90	0.00	746.97	746.97
5+95	0.00	746.82	746.82
6+00	0.03	746.71	746.74
6+05	0.19	746.40	746.59
6+10	0.23	746.37	746.60
6+15	0.17	746.40	746.57
6+20	0.07	746.43	746.50
6+25	0.01	746.45	746.46
6+30	0.00	746.43	746.43
6+35	0.21	746.25	746.46
6+40	0.47	746.37	745.89
6+45	1.15	746.25	745.10
6+50	1.00	744.93	744.93
6+55	0.00	744.77	744.77
6+60	0.04	744.65	744.60



ESTACA	COTA ATERRO	COTA PROJETO	COTA TERRENO
6+65	0.00	747.04	747.04
6+70	0.00	746.87	746.86
6+75	0.01	746.68	746.68
6+80	0.01	746.85	746.86
6+85	0.02	746.91	746.89
6+90	0.03	746.91	746.88
6+95	0.03	746.85	746.88
7+00	0.07	746.72	746.79
7+05	0.17	746.67	746.83



ESTACA	COTA ATERRO	COTA PROJETO	COTA TERRENO
7+10	0.13	746.29	746.42
7+15	0.20	746.14	746.34
7+20	0.00	746.06	746.06
7+25	0.02	746.09	746.11
7+30	0.01	746.12	746.13
7+35	0.00	746.15	746.15
7+40	0.00	746.18	746.18
7+45	0.00	746.21	746.21
7+50	0.00	746.24	746.24
7+55	0.00	746.27	746.27



ESTACA	COTA ATERRO	COTA PROJETO	COTA TERRENO
7+60	0.00	746.30	746.30
7+65	0.00	746.33	746.33
7+70	0.00	746.36	746.36
7+75	0.00	746.39	746.39
7+80	0.00	746.42	746.42
7+85	0.00	746.45	746.45
7+90	0.00	746.48	746.48
7+95	0.00	746.51	746.51
8+00	0.00	746.54	746.54
8+05	0.00	746.57	746.57



ESTACA	COTA ATERRO	COTA PROJETO	COTA TERRENO
8+10	0.00	746.60	746.60
8+15	0.00	746.63	746.63
8+20	0.00	746.66	746.66
8+25	0.00	746.69	746.69
8+30	0.00	746.72	746.72
8+35	0.00	746.75	746.75
8+40	0.00	746.78	746.78
8+45	0.00	746.81	746.81
8+50	0.00	746.84	746.84
8+55	0.00	746.87	746.87

ESTACA	COTA ATERRO	COTA PROJETO	COTA TERRENO
8+60	0.00	746.89	746.89
8+65	0.00	746.92	746.92
8+70	0.00	746.95	746.95
8+75	0.00	746.98	746.98
8+80	0.00	747.01	747.01
8+85	0.00	747.04	747.04
8+90	0.00	747.07	747.07
8+95	0.00	747.10	747.10
9+00	0.00	747.13	747.13
9+05	0.00	747.16	747.16

ESTACA	COTA ATERRO	COTA PROJETO	COTA TERRENO
9+10	0.00	747.19	747.19
9+15	0.00	747.22	747.22
9+20	0.00	747.25	747.25
9+25	0.00	747.28	747.28
9+30	0.00	747.31	747.31
9+35	0.00	747.34	747.34
9+40	0.00	747.37	747.37
9+45	0.00	747.40	747.40
9+50	0.00	747.43	747.43
9+55	0.00	747.46	747.46

ESTACA	COTA ATERRO	COTA PROJETO	COTA TERRENO
9+60	0.00	747.49	747.49
9+65	0.00	747.52	747.52
9+70	0.00	747.55	747.55
9+75	0.00	747.58	747.58
9+80	0.00	747.61	747.61
9+85	0.00	747.64	747.64
9+90	0.00	747.67	747.67
9+95	0.00	747.70	747.70
10+00	0.00	747.73	747.73
10+05	0.00	747.76	747.76

ESTACA	COTA ATERRO	COTA PROJETO	COTA TERRENO
10+10	0.00	747.79	747.79
10+15	0.00	747.82	747.82
10+20	0.00	747.85	747.85
10+25	0.00	747.88	747.88
10+30	0.00	747.91	747.91
10+35	0.00	747.94	747.94
10+40	0.00	747.97	747.97
10+45	0.00	748.00	748.00
10+50	0.00	748.03	748.03
10+55	0.00	748.06	748.06

SEÇÕES 1:250

LEGENDA PAVIMENTAÇÃO

- PASSEIO COM LASTRO DE BRITA
- PAVIMENTAÇÃO EM CBUQ À EXECUTAR
- VIA NÃO PAVIMENTADA
- PAVIMENTAÇÃO EM CBUQ EXISTENTE
- PAVIMENTAÇÃO EM BLOCO DE CONCRETO INTERTRAVADO EXISTENTE
- MEIO FIO A IMPLANTAR
- ALINHAMENTO PREDIAL
- ÁREA DE CORTE
- ÁREA DE ATERRO
- ÁREA SEM INTERVENÇÃO

LEGENDA SINALIZAÇÃO

- PLACA DE VELOCIDADE MÁXIMA PERMITIDA R-19
- PLACA DE SIGA EM FRENTE R-26
- PLACA DE SENTIDO DUPLO R-28
- PLACA DE PARADA OBRIGATÓRIA R-1
- PLACA DE PASSAGEM SINALIZADA DE PEDESTRE A-32b
- PLACA DE ESTREITAMENTO DE VIA AO CENTRO A-21a
- PLACA INFORMATIVA DE LOGRADOURO (60x30cm)
- INDICAÇÃO DE POSTE EXISTENTE

OBRA:
PROJETO DE PAVIMENTAÇÃO, DRENAGEM E SINALIZAÇÃO DA RUA VEREADOR GUMERCINDO MARES, MAFRA/SC

PROPRIETÁRIO
PREFEITURA MUNICIPAL DE MAFRA

CPF / CNPJ
83.102.509/0001-72

ENDEREÇO
AVENIDA PREF. FREDERICO HEYSE, 1386

CIDADE: MAFRA | ESTADO: SC | TELEFONE: **(47) 3641-4000**

PREFEITURA MUNICIPAL DE MAFRA
83.102.509/0001-72

PROJETO DE PAVIMENTAÇÃO
RUA VEREADOR GUMERCINDO MARES, MAFRA/SC

CONTEÚDO
PROJETO GEOMÉTRICO
PROJETO DE SINALIZAÇÃO
TABELA MOVIMENTAÇÃO DE TERRA

LEVANTAMENTO TOPOGRÁFICO
Eng. Antonio Carlos Kuhl Jr., Gutemberg Pereira dos Santos e Valdeir Jaroszevski

DESENHO
AMPLAPORTE

RESPONSÁVEL TÉCNICO

RESPONSÁVEL TÉCNICO

ART

ESCALA
INDICADA

Prefeitura de Mafra

DATA
DEZ/2025

PRANCHA
02/03

FOLHA A2